

Green Street - TOWN OF BATH SIDEWALK EVALUATION

Street	Sidewalk Map No.	Corner Map Letter	Evaluated Condition Code	Condition Found (Missing Sections; warped; steps/drops; patches; <4 ft wide)	Complies w/ADA Stds?	Notes
	1, 2, 3 etc	A, B, C etc	G-Y-R	MS-W-S/D-P-<4'	Ramps/Material	Status in Streetscapes Plans
		A	R	No improvements	No	
Green Street	1		R	Existing sidewalk 3' wide, includes steps and is buckled in some areas	No	Sidewalk does not extend to intersection
		C	R	No improvements	No	
		B	R	No improvements	No	
Green Street	2		R	No improvements	No	
		D	R	No improvements	No	
		E	G	ADA compliant one way ramp	Yes	Stop sign & utility pole at end of landing
Green Street	3		R	No improvements	No	ADA compliant sidewalk on east side of St.
		G	R	No improvements	No	ADA compliant ramp on opposite side of St.
		F	R	Sidewalk ends at ditch that is part of Dawson St. pavement	No	See picture
Green Street	4		G	ADA compliant sidewalk, recently improved	Yes	
		H	G	ADA compliant one way ramp	Yes	
		I	R	No improvements	No	
Green Street	5		R	No improvements	No	
		K	R	No improvements	No	
		J	Y	Sidewalk ends flush with College St	No	
Green Street	6		R	Discontinuous sidewalks fronting the first and third houses north of College St	No	Discontinuous sidewalk; vehicles parked on sidewalk
		L	R	No improvements	No	

Green Street - TOWN OF BATH SIDEWALK EVALUATION

Street	Sidewalk Map No.	Corner Map Letter	Evaluated Condition Code	Condition Found (Missing Sections; warped; steps/drops; patches; <4 ft wide)	Complies w/ADA Stds?	Notes
	1, 2, 3 etc	A, B, C etc	G-Y-R	MS-W-S/D-P-<4'	Ramps/Material	Status in Streetscapes Plans
		M	R	No improvements	No	
Green Street	7		R	No improvements	No	
		O	R	Sidewalk on Fairfax St ends flush with Green St.	No	
		N	Y	Sidewalk in good shape, but is flush with pavement	No	
Green Street	8		R	Discontinuous sidewalk; good condition but flush with street	No	Vehicles park on sidewalk
		P	Y	5' sidewalk flush with parking lot driveway	?	Church drive/parking paved to College St.
Green Street	10A		G	5' sidewalk in good repair	Yes	Portion of sidewalk in front of FUMC
Green Street	10B		R	Sidewalk broken up and missing; overgrown vegetation blocks travelway	No	Extends from church alley to Fairfax St.
		T	R	Sidewalk is flush with street	No	

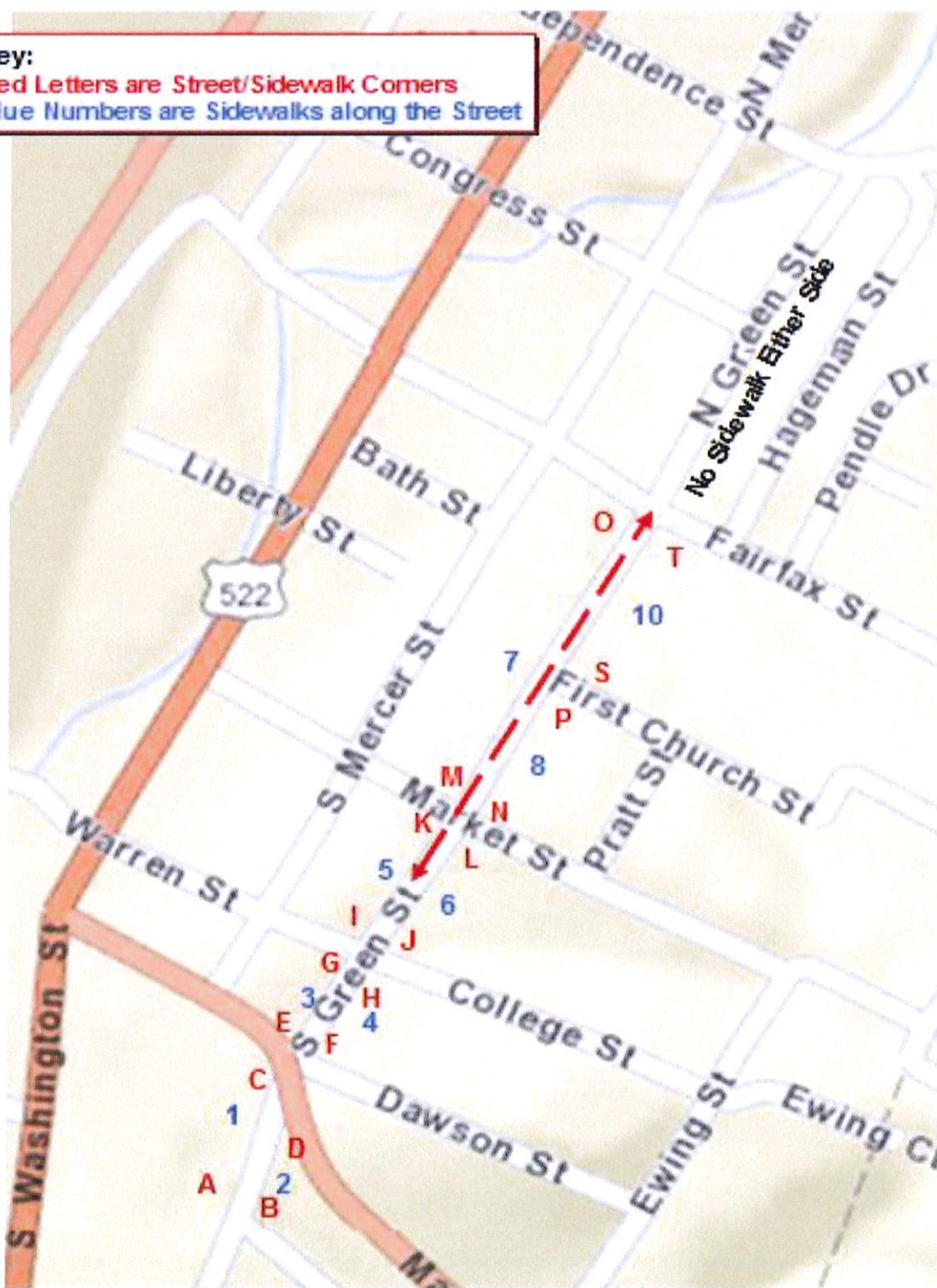
Green Street - TOWN OF BATH SIDEWALK EVALUATION

Street	Sidewalk Map No.	Corner Map Letter	Evaluated Condition Code	Condition Found (Missing Sections; warped; steps/drops; patches; <4 ft wide)	Complies w/ADA Stds?	Notes
	1, 2, 3 etc	A, B, C etc	G-Y-R	MS-W-S/D-P-<4'	Ramps/Material	Status in Streetscapes Plans

Identification & Coding of Sidewalks & Corners

Sidewalk Assessment by Streets & Blocks
Street: Green Street (Fairfax to Williams & Depot Sts)

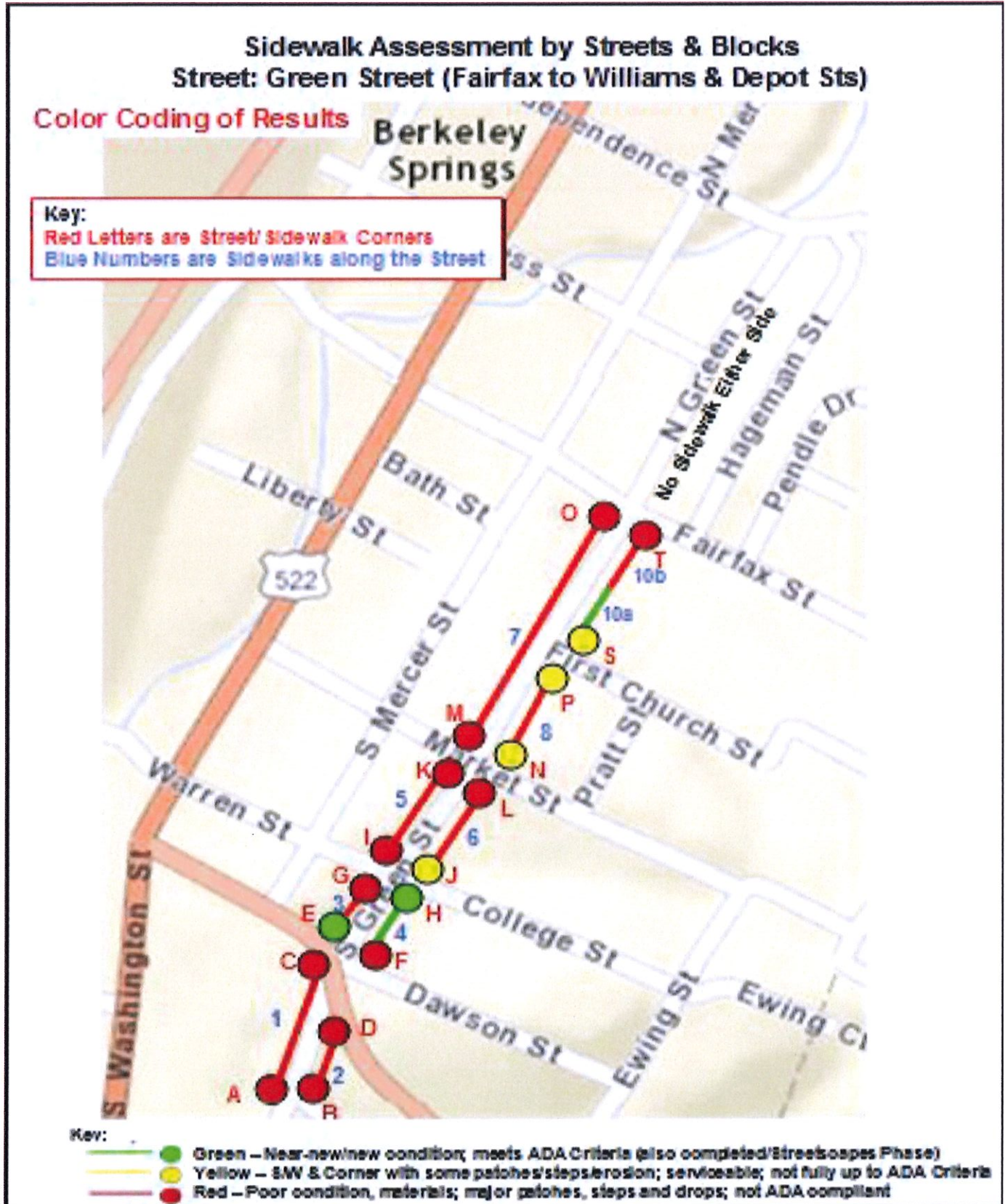
Key:
 Red Letters are Street/Sidewalk Corners
 Blue Numbers are Sidewalks along the Street



Green Street - TOWN OF BATH SIDEWALK EVALUATION

Street	Sidewalk Map No.	Corner Map Letter	Evaluated Condition Code	Condition Found (Missing Sections; warped; steps/drops; patches; <4 ft wide)	Complies w/ADA Stds?	Notes
	1, 2, 3 etc	A, B, C etc	G-Y-R	MS-W-S/D-P-<4'	Ramps/Material	Status in Streetscapes Plans


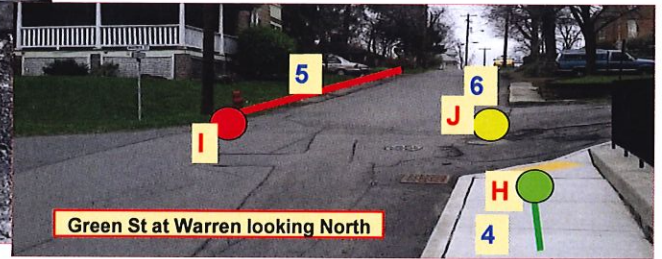
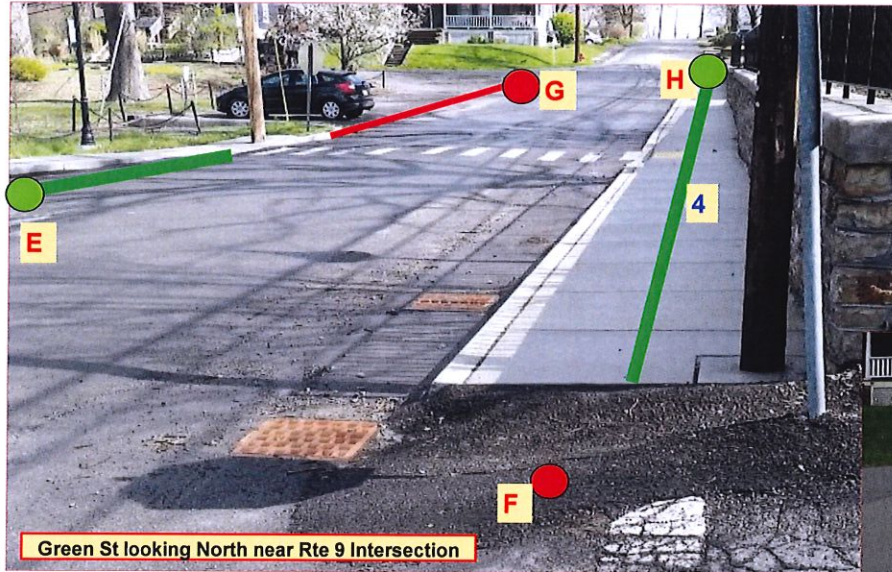
Color Coding of Results



Green Street - TOWN OF BATH SIDEWALK EVALUATION

Street	Sidewalk Map No.	Corner Map Letter	Evaluated Condition Code	Condition Found (Missing Sections; warped; steps/drops; patches; <4 ft wide)	Complies w/ADA Stds?	Notes
	1, 2, 3 etc	A, B, C etc	G-Y-R	MS-W-S/D-P-<4'	Ramps/Material	Status in Streetscapes Plans

PHOTOS OF SPECIFIC AREAS



Green Street - TOWN OF BATH SIDEWALK EVALUATION

Street	Sidewalk Map No.	Corner Map Letter	Evaluated Condition Code	Condition Found (Missing Sections; warped; steps/drops; patches; <4 ft wide)	Complies w/ADA Stds?	Notes
	1, 2, 3 etc	A, B, C etc	G-Y-R	MS-W-S/D-P-<4'	Ramps/Material	Status in Streetscapes Plans

PHOTOS OF SPECIFIC AREAS

